

Legend

- LGA Boundaries
- Australian Coastline

Towns

- Population > 5000
- 500 < Population < 5000
- Population < 500

Regions

- Gascoyne
- Goldfields-Esperance
- Great Southern
- Kimberley
- Midwest
- Peel
- Perth
- Pilbara
- South West
- Wheatbelt


1. Town of Bassendean
2. Town of Victoria Park
3. City of Perth
4. Town of Vincent
5. City of Subiaco
6. City of Nedlands
7. Town of Claremont
8. Town of Cottesloe
9. Shire of Peppermint Grove
10. Town of Mosman Park
11. City of Fremantle
12. Town of East Fremantle

MAP 1: PERTH METRO REGION

KEY FEATURES
The purpose of this map is to display the Local Government Area boundaries for the Perth Metropolitan Region.

Datum and Projection Information
 Vertical Datum: Australian Height Datum (AHD)
 Horizontal Datum: Geocentric Datum of Australia 94
 Projection: MGA 94 Zone 50
 Spheroid: Australian National Spheroid

Project Information
 Client: Regional Development and Lands
 Map Author: Aidan Belouardi
 Filepath: J:\gis\projects\ProjectD_Series\011010038_Pilbara_Director\0007\01.CPD\Request-Alex Baile\Local_Government_Area_Map\mxd
 Filename: Map01-Perth_Metro-Legend-A4.mxd
 Completion Date: 16/02/2010




Government of Western Australia
Department of Water


This map is a product of the Department of Water (Spatial Services), and was printed on 10/03/2010.

This map was produced with the intent that it be used for display purposes, at the scale of 1:600,000 when printing at A4.

While the Department of Water has made all reasonable efforts to ensure the accuracy of this data, the department accepts no responsibility for any inaccuracies and persons relying on this data do so at their own risk.

0 5 10 20 km 

DATA DICTIONARY		
DATASET	SOURCE	DATE
LGA Boundaries	Landgate	March 2009
Towns	Landgate	December 2006

 Government of Western Australia
Department of Regional Development and Lands